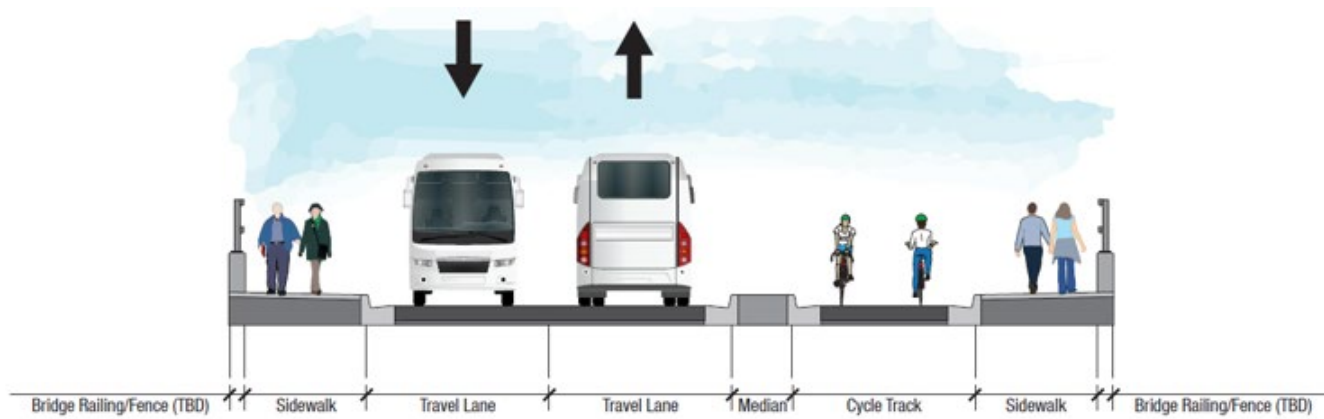


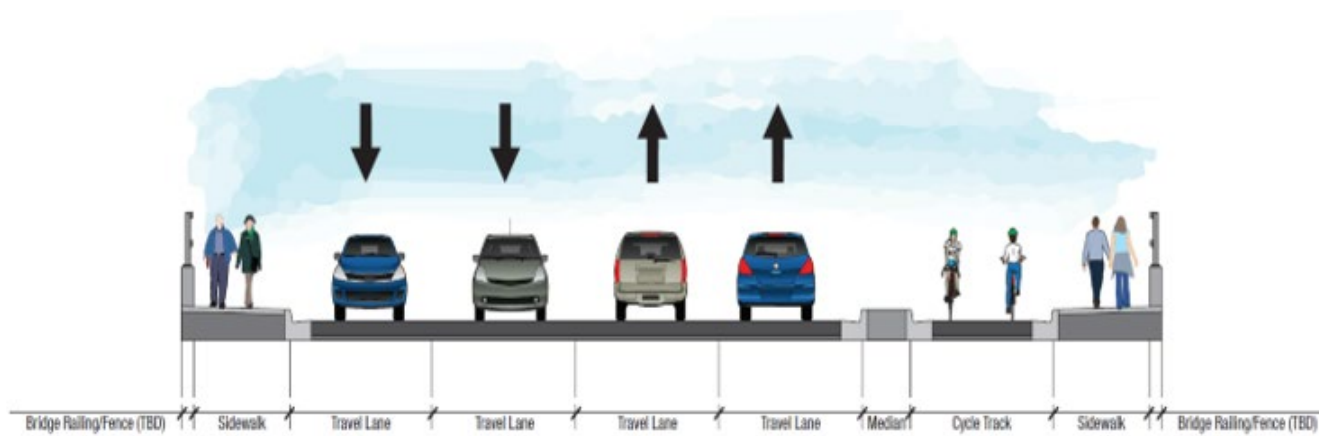


Source: Google Earth, 2016

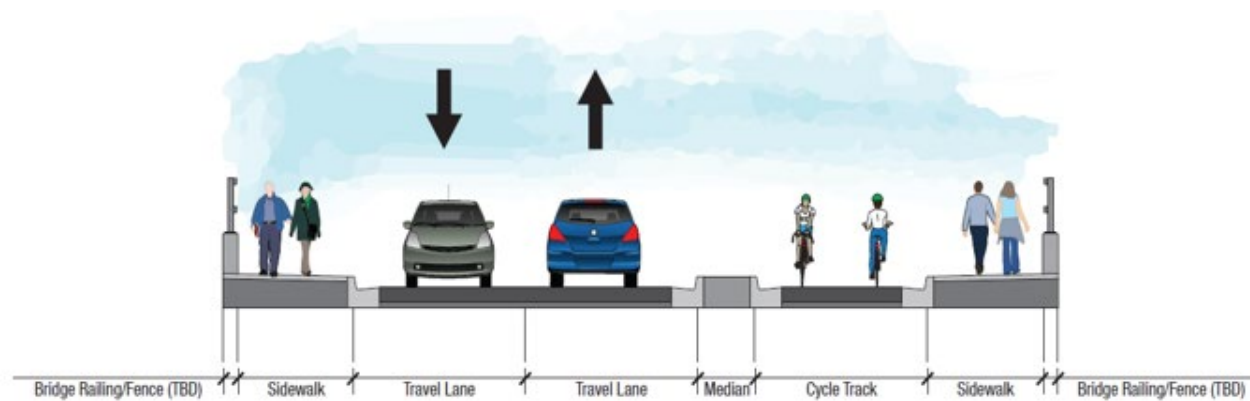
FIGURE 2: Vicinity Map
Mary Avenue Overcrossing EIR
City of Sunnyvale



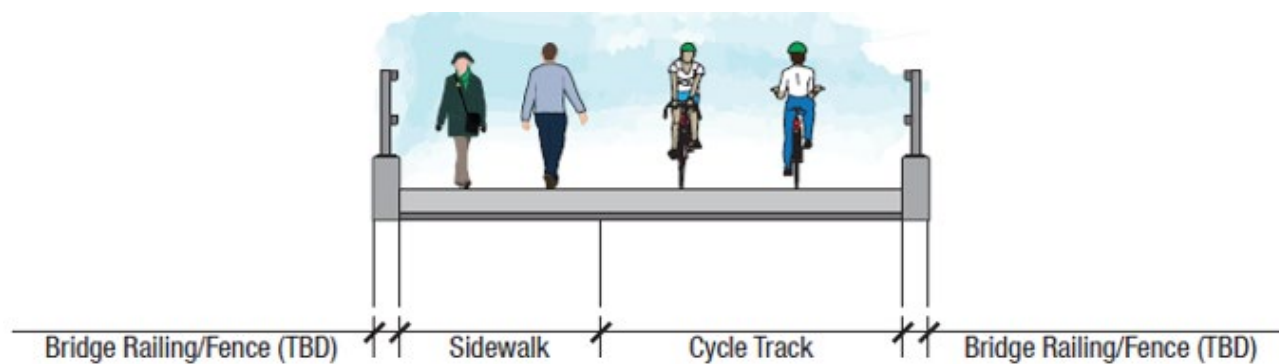
Proposed Project - Transit/Pedestrian/Bicycle Overcrossing



Alternative 1 - Four Lane Mary Avenue Overcrossing



Alternative 2 - Two Lane Mary Avenue Overcrossing



Alternative 3 - Pedestrian/Bicycle Overcrossing